DITCH DESIGN CURVES

V TYPE SECTION

n = 0.04
SIDE SLOPE 3:1

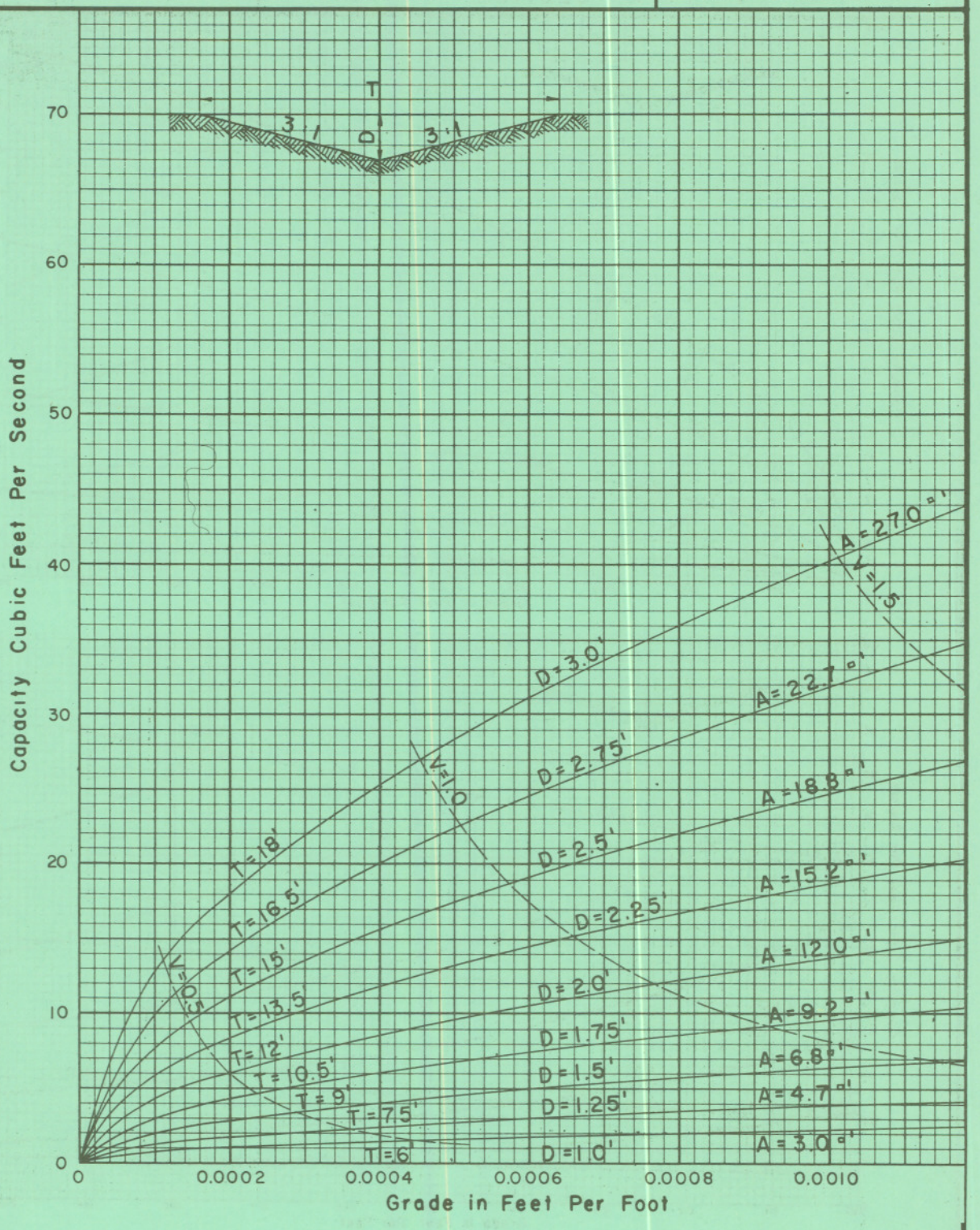

Exhibit 14-6.2

REFERENCE	U. S. DEPARTMENT OF AGRICULTURE	RTSC-NE-ENG.
MANNING'S EQUATION	SOIL CONSERVATION SERVICE ENGINEERING & WATERSHED PLANNING UNIT UPPER DARBY, PENNSYLVANIA	1430 SHEET 1 OF 12

DITCH DESIGN CURVES
V TYPE SECTION

n = 0.04
SIDE SLOPE 3:1

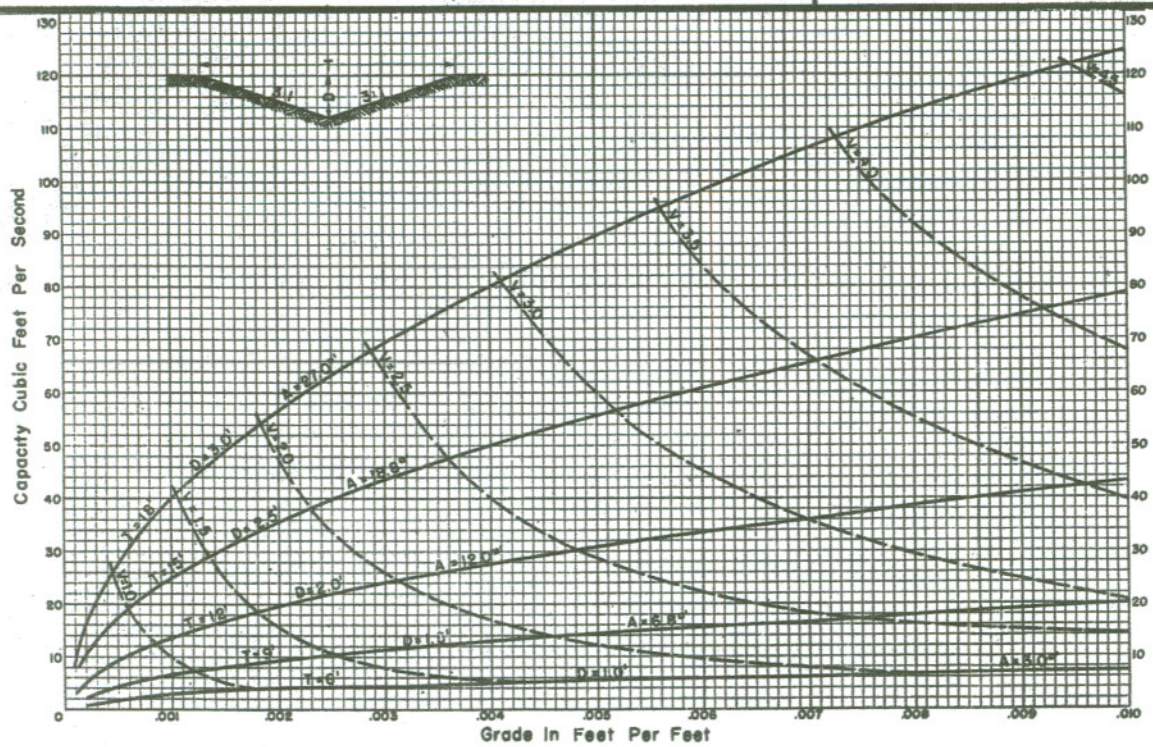

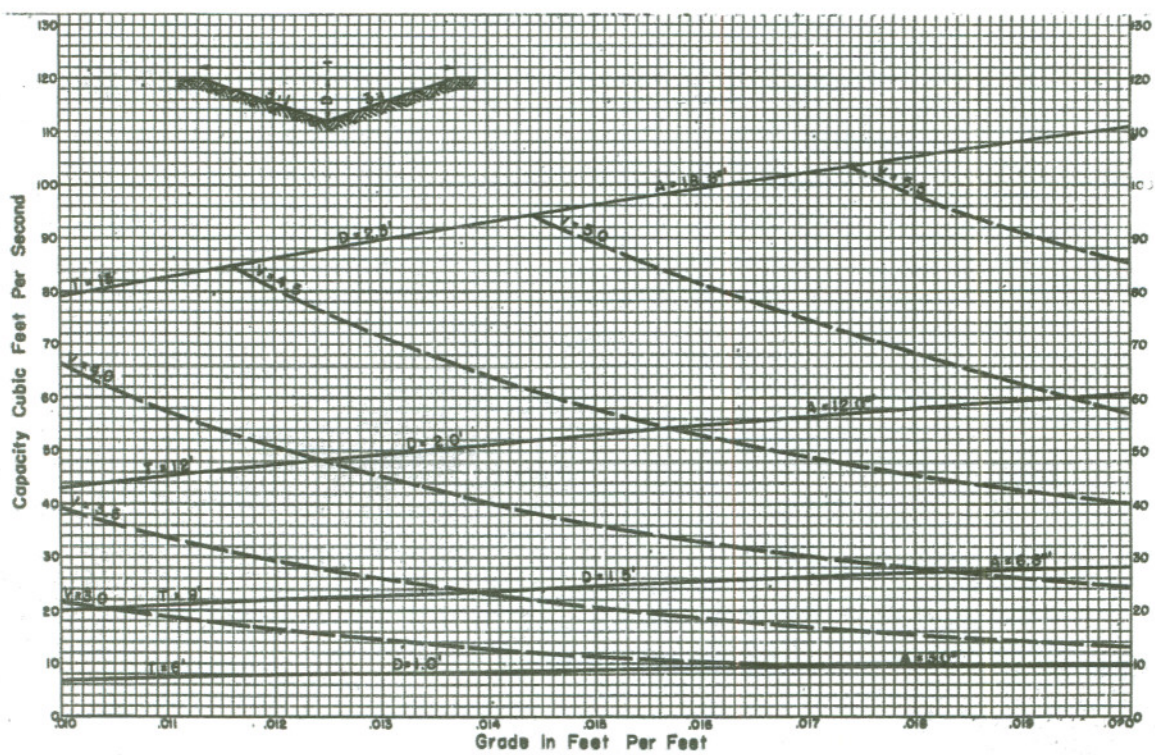

Exhibit 14-6.2

REFERENCE	U. S. DEPARTMENT OF AGRICULTURE SOIL CONSERVATION SERVICE	RTSC-NE-ENG.
MANNING'S EQUATION	ENGINEERING & WATERSHED PLANNING UNIT UPPER DARBY, PENNSYLVANIA	1430 SHEET 2 OF 12

DITCH DESIGN CURVES
V TYPE SECTION

n = 0.04
SIDE SLOPE 4:1

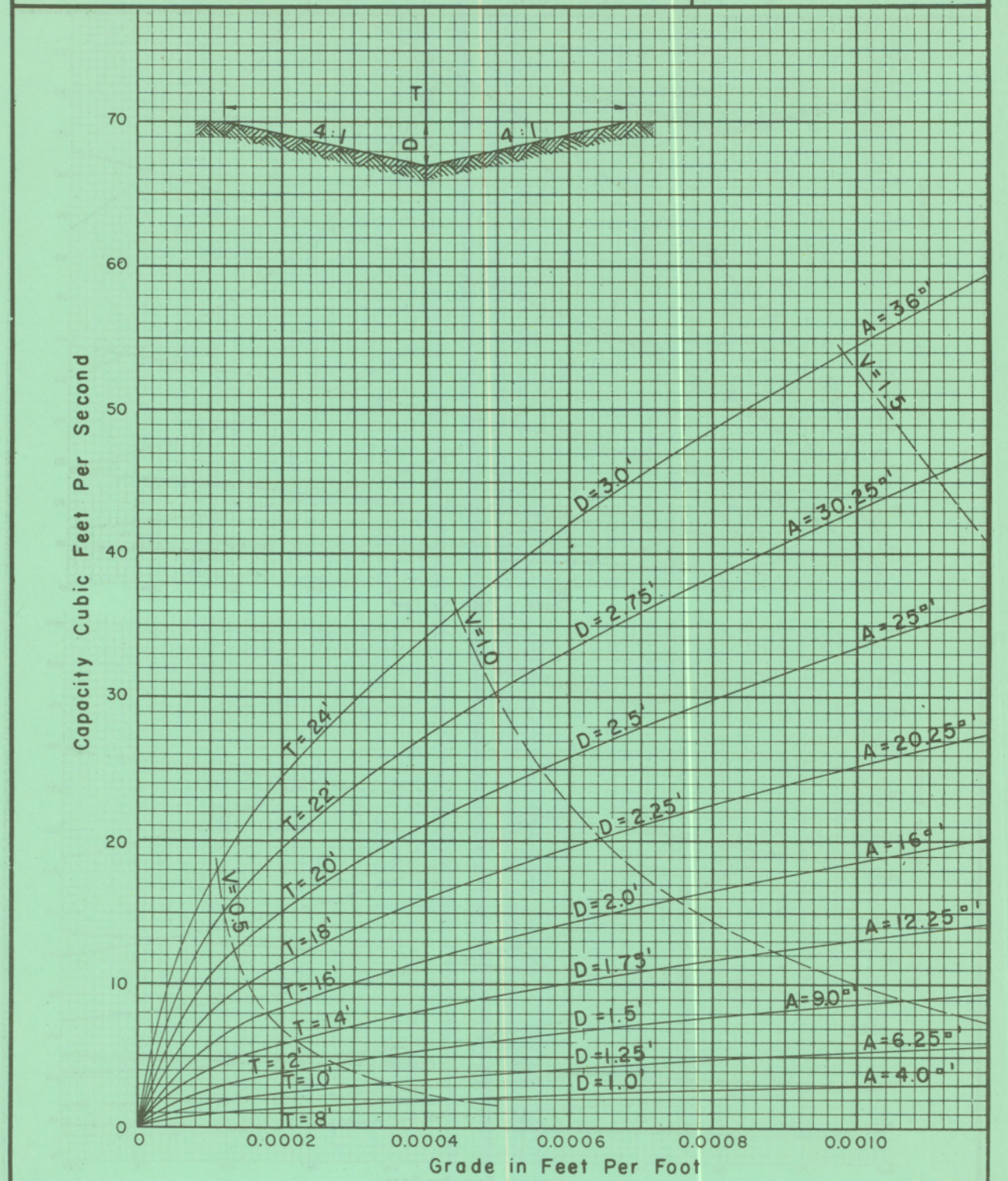

Exhibit 14-6.2

REFERENCE	U. S. DEPARTMENT OF AGRICULTURE	RTSC-NE-ENG.
MANNING'S EQUATION	SOIL CONSERVATION SERVICE ENGINEERING & WATERSHED PLANNING UNIT UPPER DARBY, PENNSYLVANIA	1430 SHEET 3 OF 12

DITCH DESIGN CURVES
V TYPE SECTION

n = 0.04
SIDE SLOPE 4:1

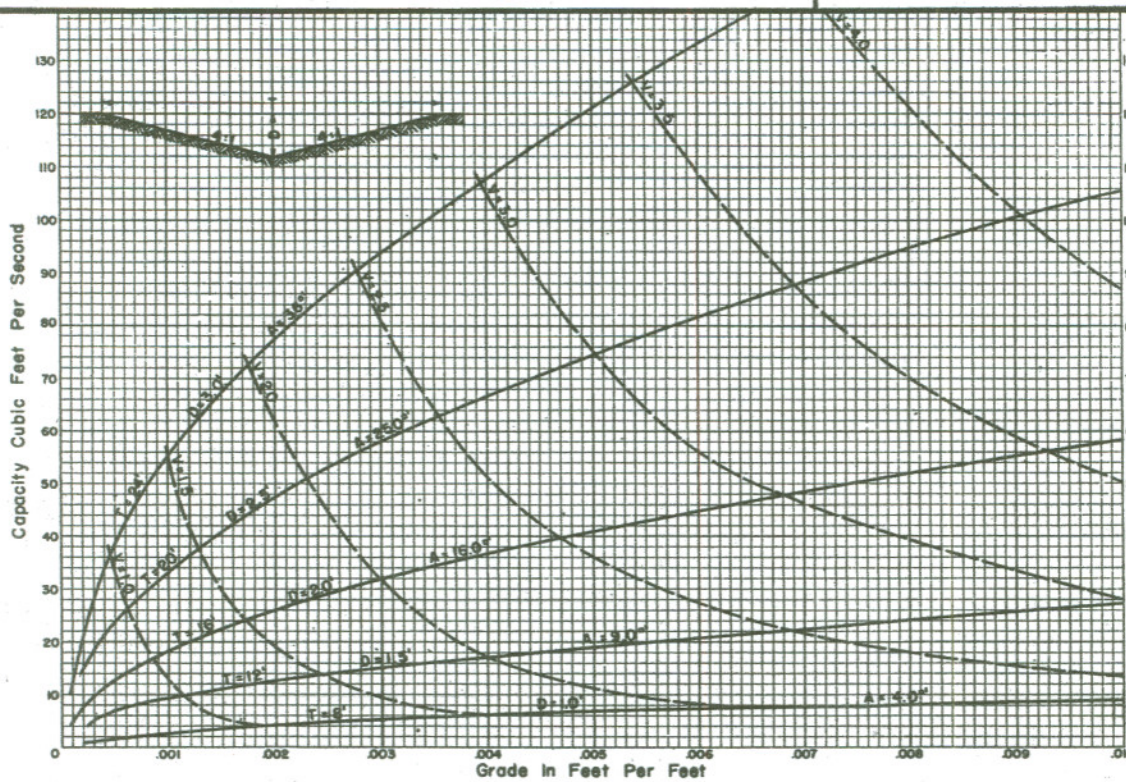

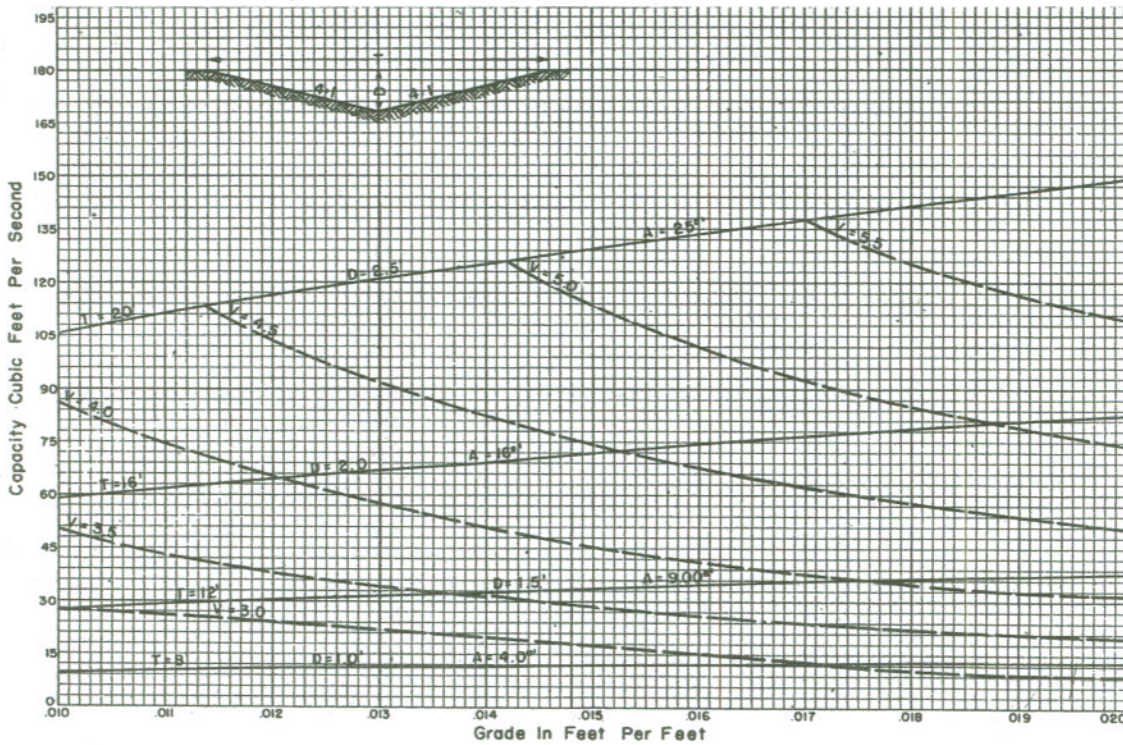

Exhibit 14-6.2

REFERENCE	U. S. DEPARTMENT OF AGRICULTURE SOIL CONSERVATION SERVICE	RTSC-NE-ENG.
MANNING'S EQUATION	ENGINEERING & WATERSHED PLANNING UNIT UPPER DARBY, PENNSYLVANIA	1430 SHEET 4 OF 12

DITCH DESIGN CURVES
V TYPE SECTION

n = 0.04
SIDE SLOPE 5:1

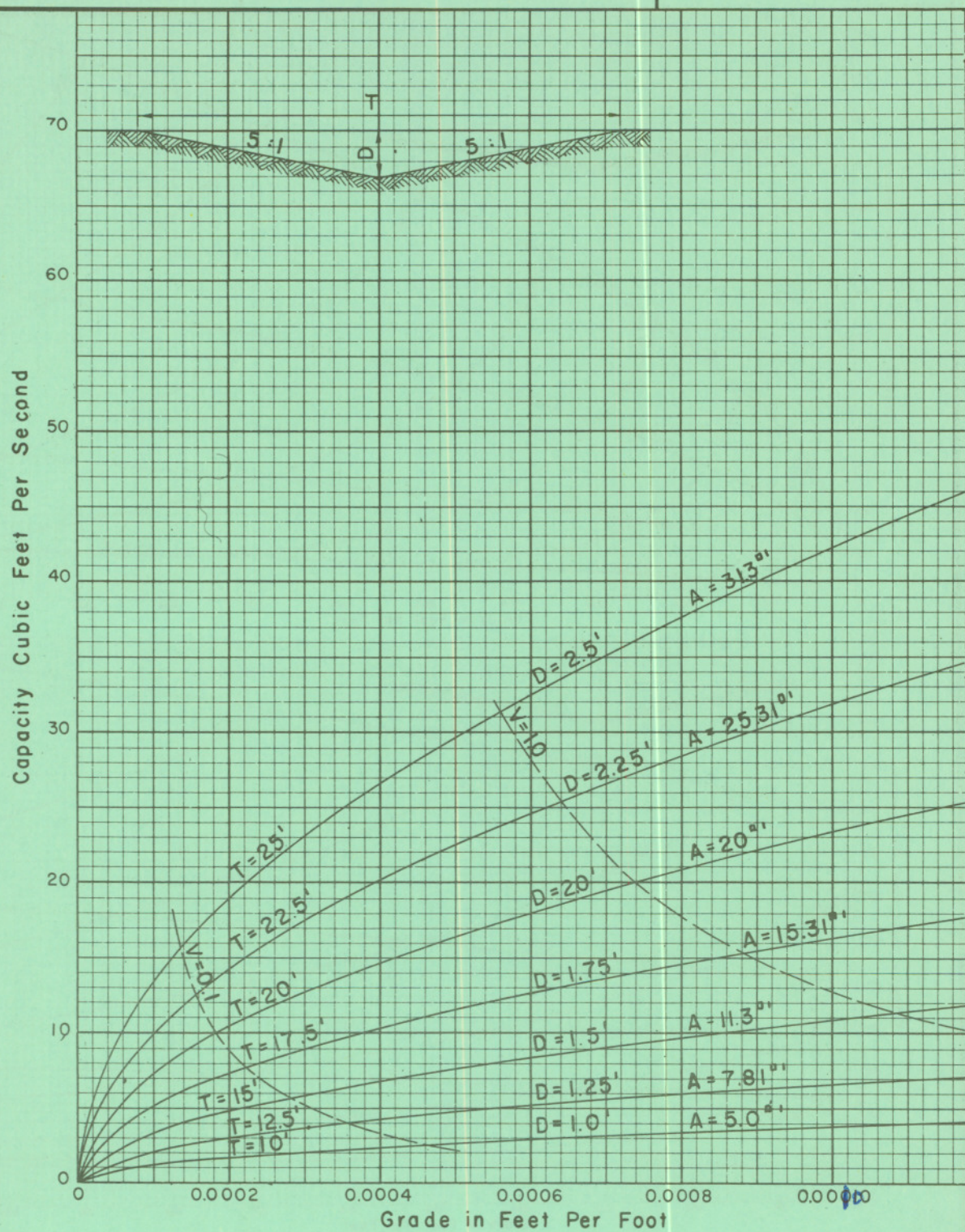

Exhibit 14-6.2

NRTC NOTICE 4

REFERENCE	U. S. DEPARTMENT OF AGRICULTURE	RTSC-NE-ENG. 9/24/71
MANNING'S EQUATION	SOIL CONSERVATION SERVICE ENGINEERING & WATERSHED PLANNING UNIT UPPER DARBY, PENNSYLVANIA	1430 SHEET 5 OF 12

DITCH DESIGN CURVES
V TYPE SECTION

n = 0.04
SIDE SLOPE 5:1

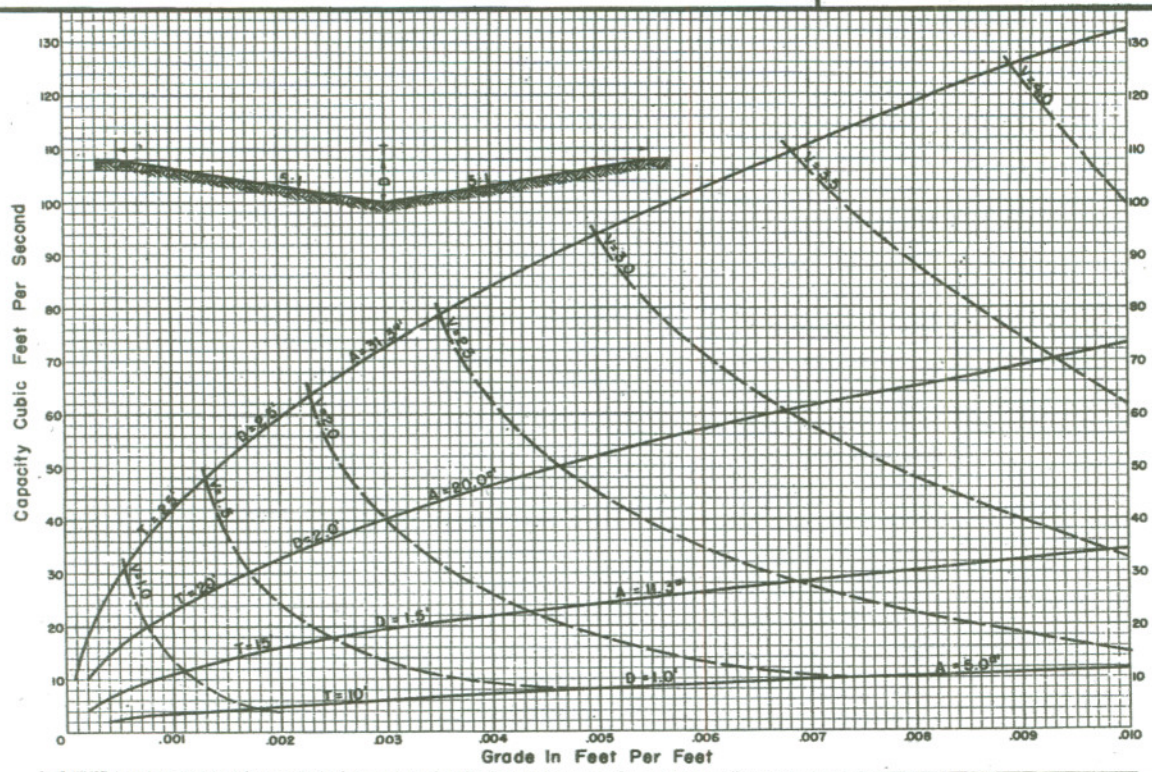

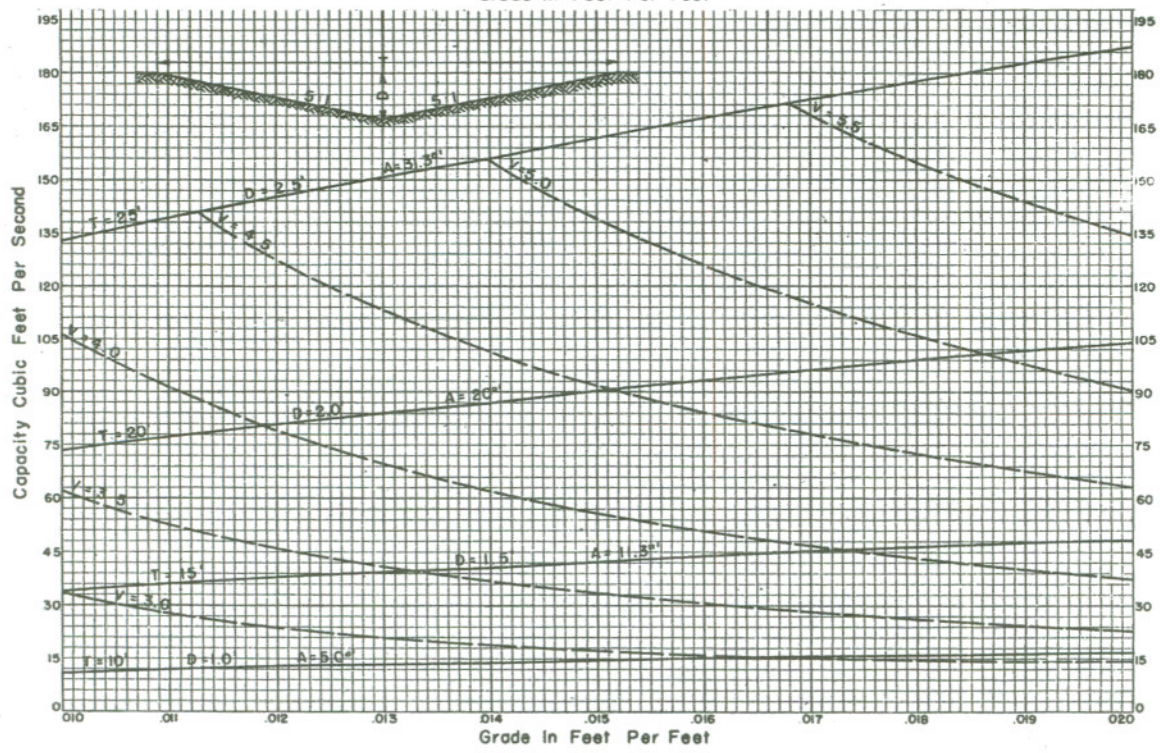

Exhibit 14-6.2

REFERENCE	U. S. DEPARTMENT OF AGRICULTURE SOIL CONSERVATION SERVICE	RTSC-NE-ENG.
MANNING'S EQUATION	ENGINEERING & WATERSHED PLANNING UNIT UPPER DARBY, PENNSYLVANIA	1430 SHEET 6 OF 12

DITCH DESIGN CURVES

V TYPE SECTION

n = 0.04
SIDE SLOPE 6:1

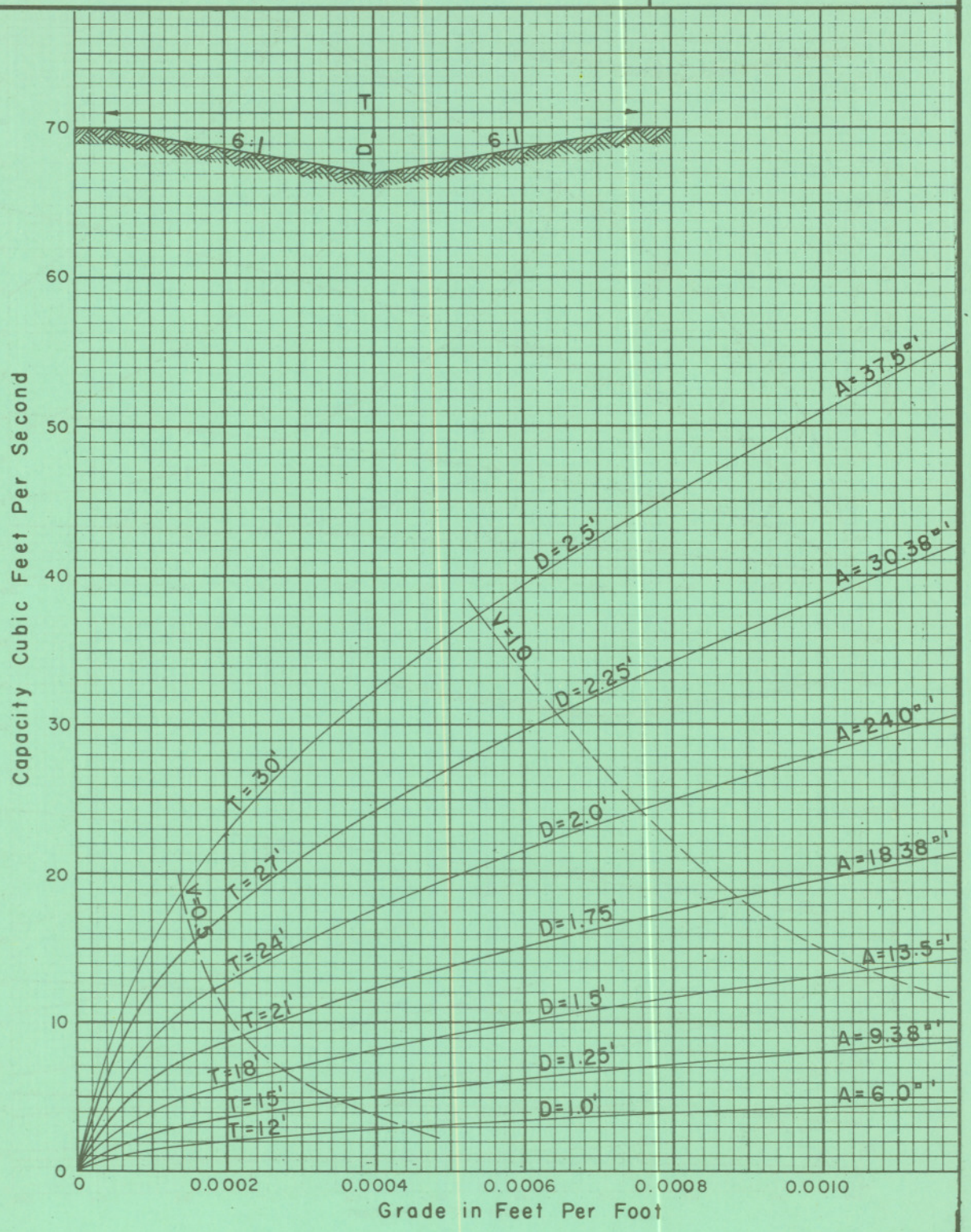

Exhibit 14-6.2

REFERENCE	U. S. DEPARTMENT OF AGRICULTURE	RTSC-NE-ENG.
MANNING'S EQUATION	SOIL CONSERVATION SERVICE ENGINEERING & WATERSHED PLANNING UNIT UPPER DARBY, PENNSYLVANIA	1430 SHEET 7 OF 12

DITCH DESIGN CURVES
V TYPE SECTION

n = 0.04
SIDE SLOPE 6:1

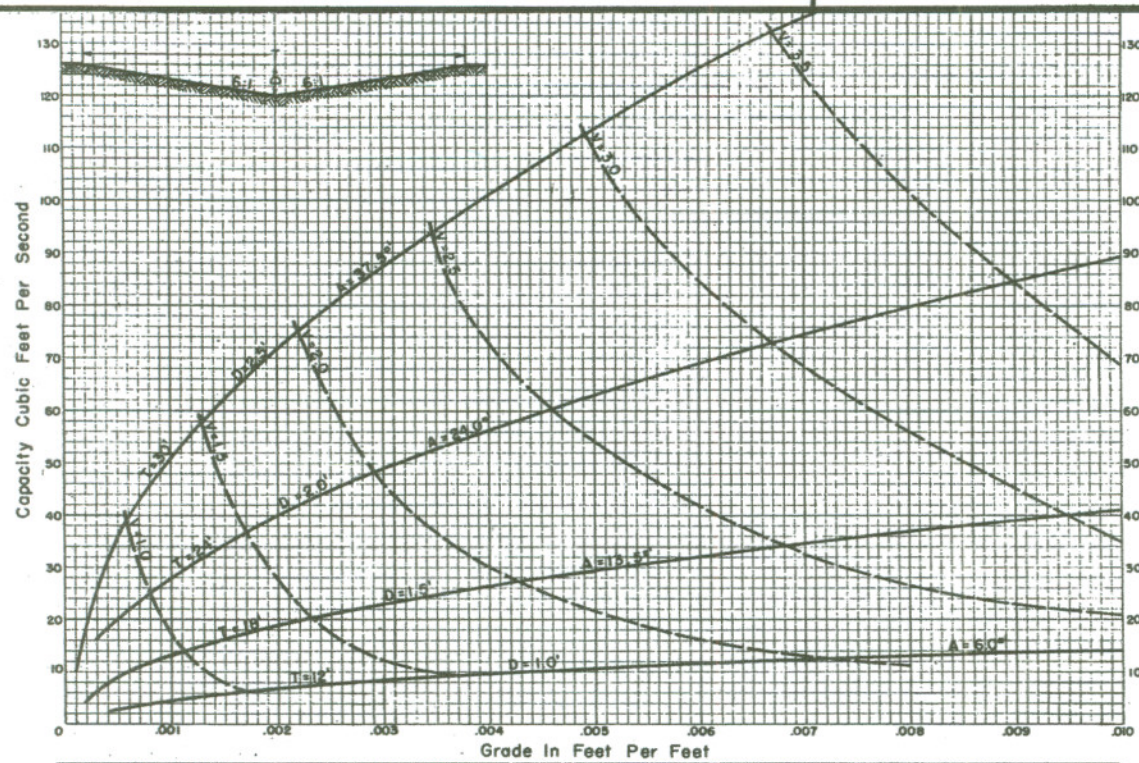

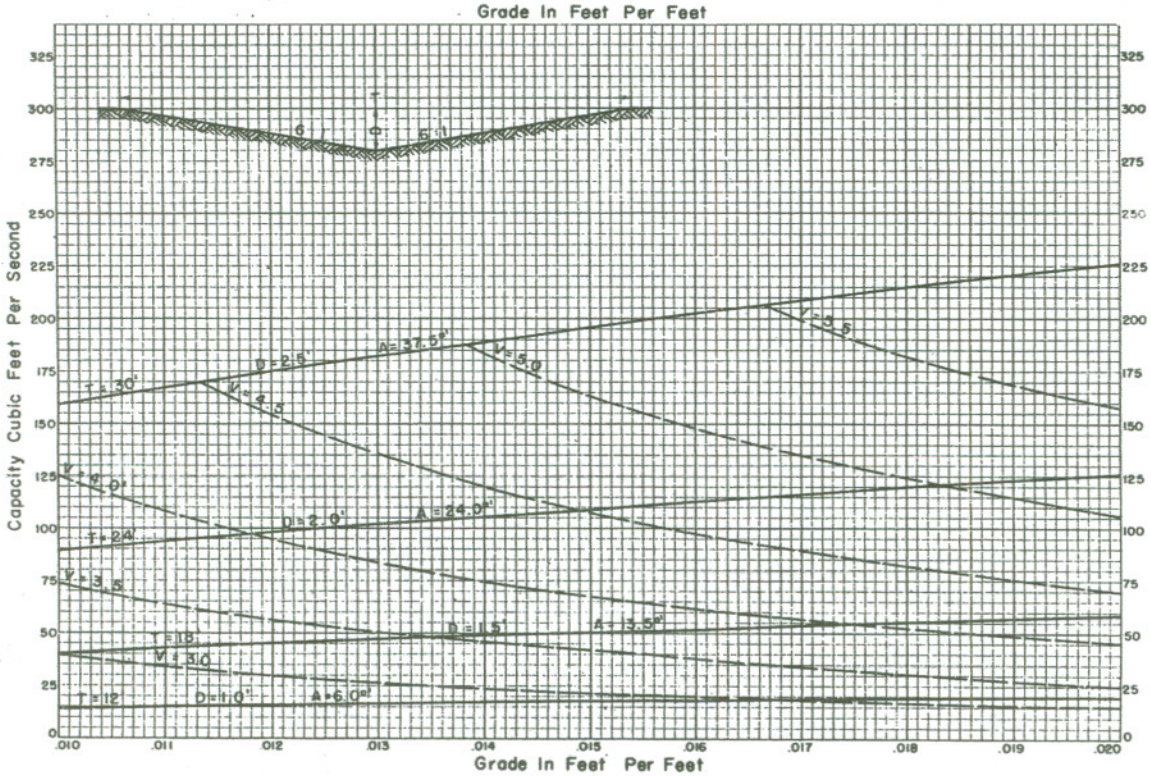

Exhibit 14-6.2

REFERENCE	U. S. DEPARTMENT OF AGRICULTURE SOIL CONSERVATION SERVICE	RTSC-NE-ENG.
MANNING'S EQUATION	ENGINEERING & WATERSHED PLANNING UNIT UPPER DARBY, PENNSYLVANIA	1430 SHEET 8 OF 12

DITCH DESIGN CURVES
V TYPE SECTION

n = 0.04
SIDE SLOPE 8:1

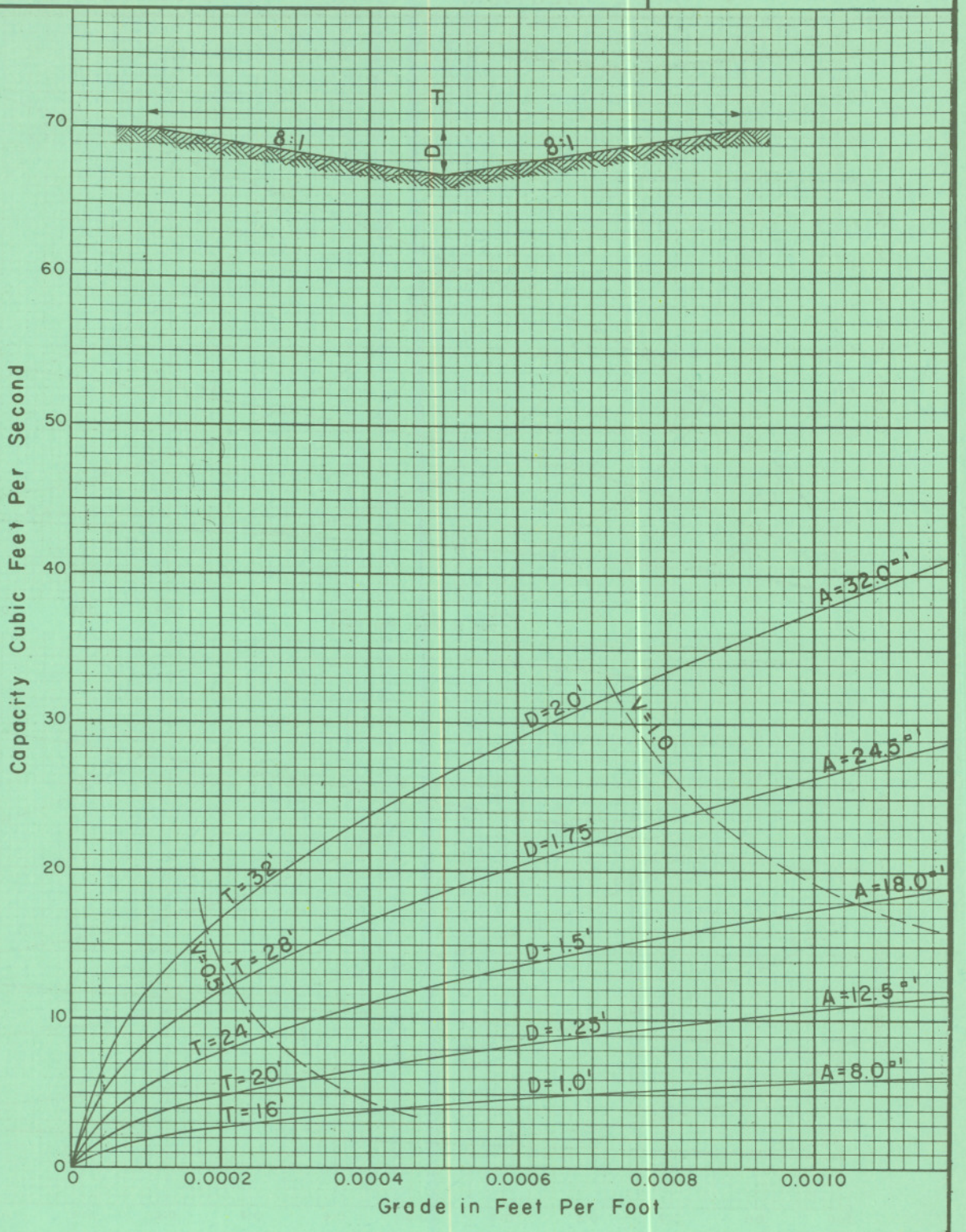

Exhibit 14-6.2

REFERENCE	U. S. DEPARTMENT OF AGRICULTURE	RTSC-NE-ENG.
MANNING'S EQUATION	SOIL CONSERVATION SERVICE ENGINEERING & WATERSHED PLANNING UNIT UPPER DARBY, PENNSYLVANIA	1430 SHEET 9 OF 12

DITCH DESIGN CURVES
V TYPE SECTION

n = 0.04
SIDE SLOPE 8:1

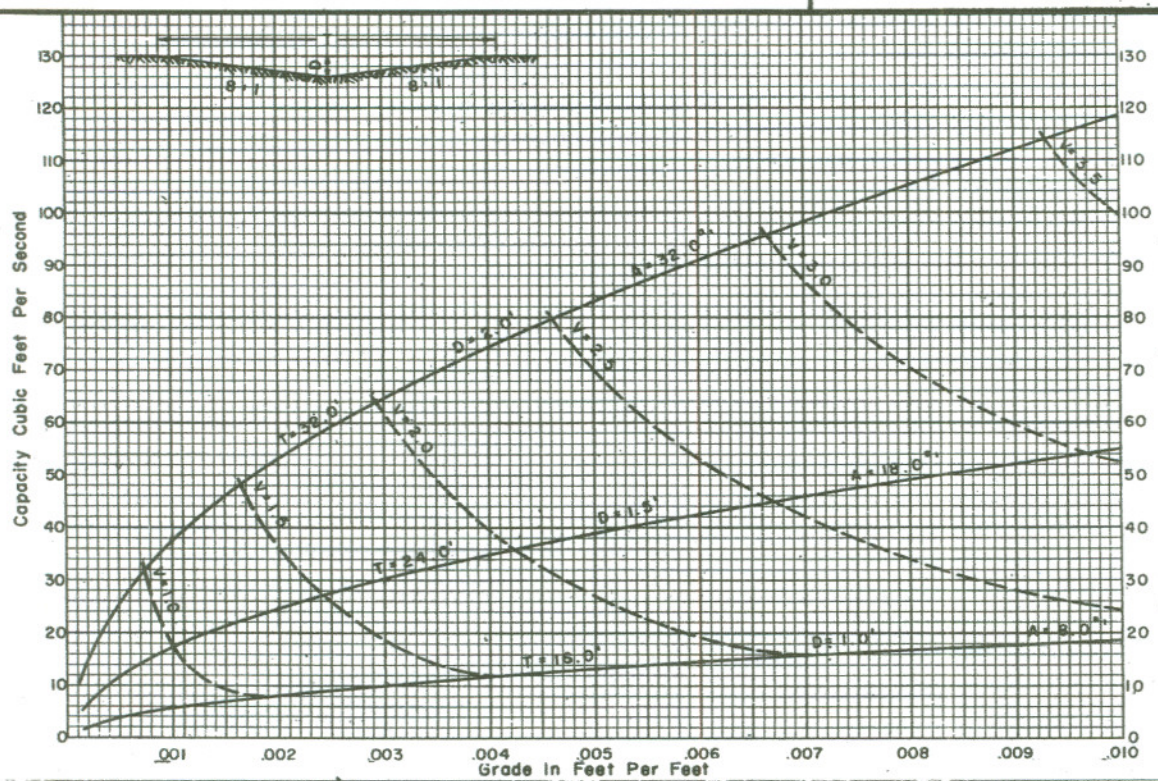

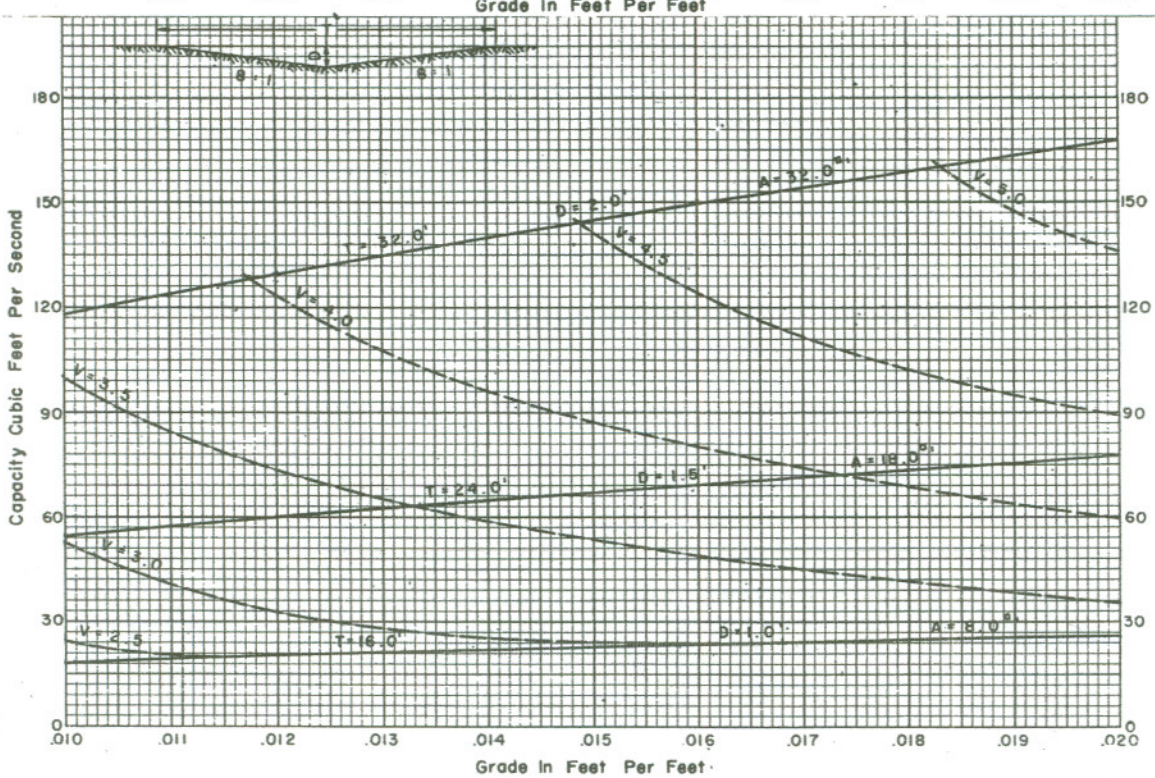

Exhibit 14-6.2

REFERENCE	U. S. DEPARTMENT OF AGRICULTURE SOIL CONSERVATION SERVICE	RTSC-NE-ENG.
MANNING'S EQUATION	ENGINEERING & WATERSHED PLANNING UNIT UPPER DARBY, PENNSYLVANIA	1430 SHEET 10 OF 12

DITCH DESIGN CURVES
V TYPE SECTION

n = 0.04
SIDE SLOPE 10:1

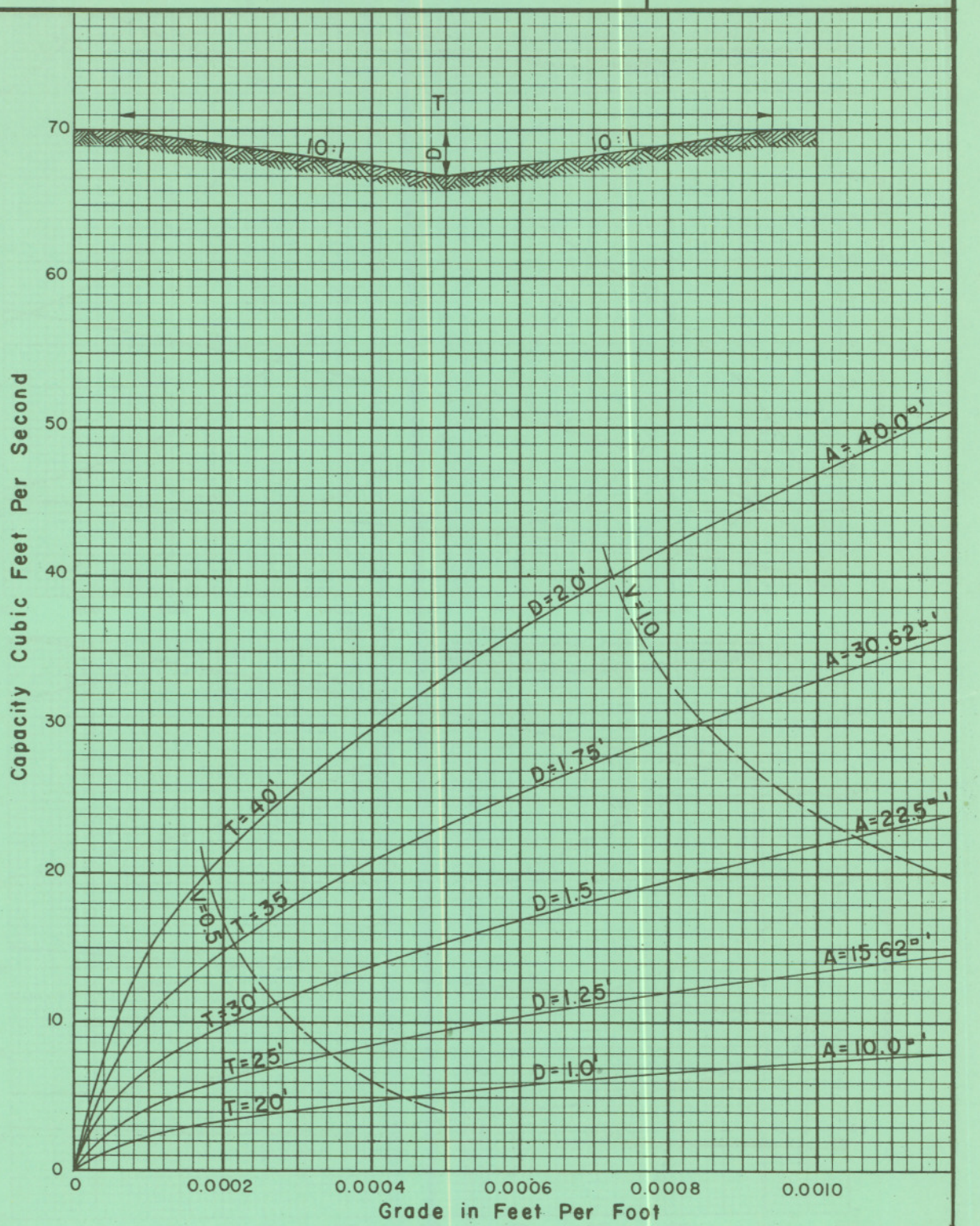

Exhibit 14-6.2

REFERENCE	U. S. DEPARTMENT OF AGRICULTURE	RTSC-NE-ENG.
MANNING'S EQUATION	SOIL CONSERVATION SERVICE ENGINEERING & WATERSHED PLANNING UNIT UPPER DARBY, PENNSYLVANIA	1430 SHEET 11 OF 12

DITCH DESIGN CURVES

V TYPE SECTION

n = 0.04
SIDE SLOPE 10 : 1

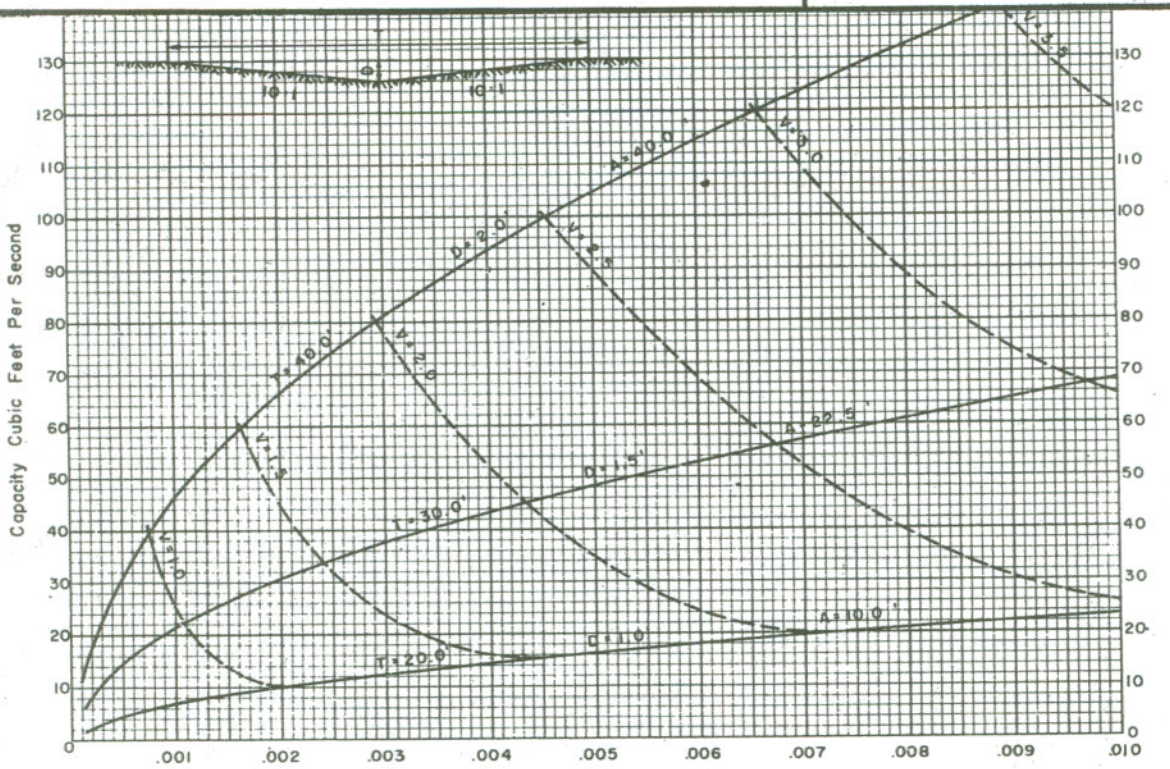

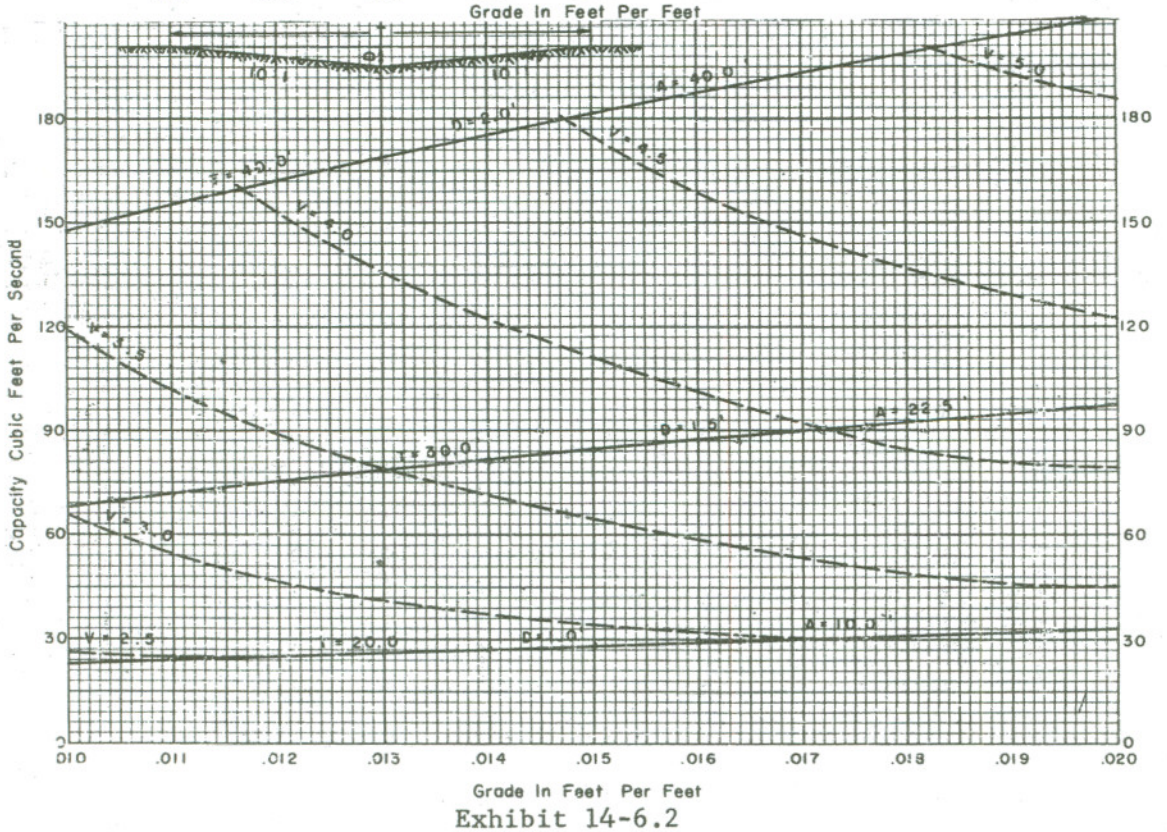

Exhibit 14-6.2

REFERENCE	U. S. DEPARTMENT OF AGRICULTURE SOIL CONSERVATION SERVICE	RTSC-NE-ENG.
MANNING'S EQUATION	ENGINEERING & WATERSHED PLANNING UNIT UPPER DARBY, PENNSYLVANIA	1430 SHEET 12 OF 12

USDA-SCS-HYATTSVILLE, MD. 1971